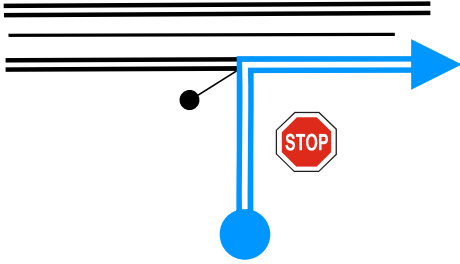
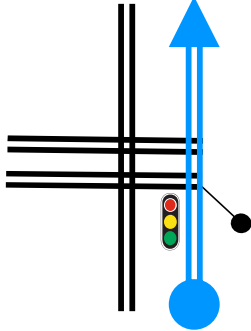
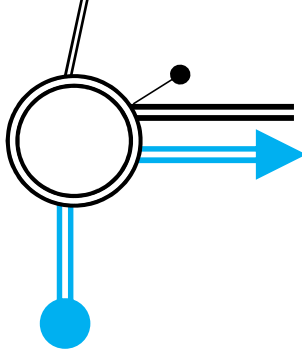
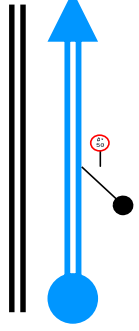

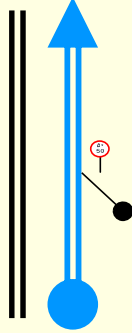

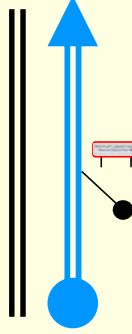
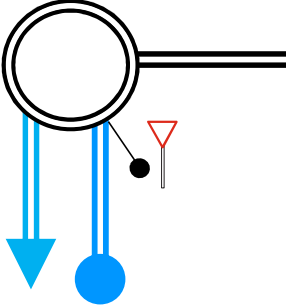
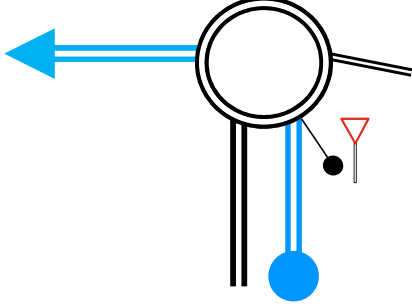
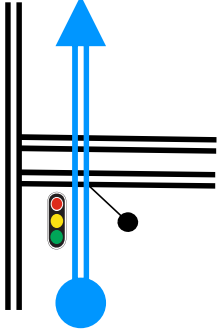
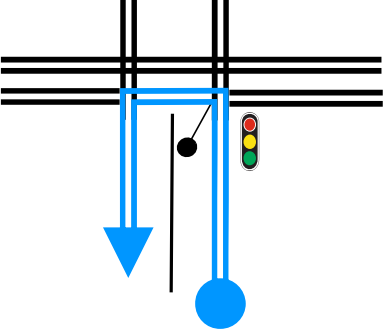
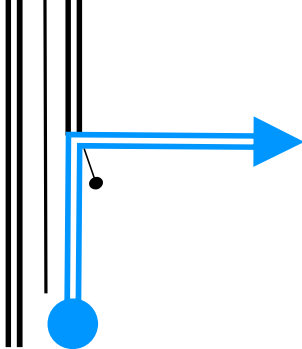


1	Odometer calibration		
<p data-bbox="193 286 432 421">0,00</p> <p data-bbox="108 488 272 584">0,00 ↓</p>	 <p>A blue car is shown from a top-down perspective, stopped at a red octagonal stop sign. The car is positioned at the intersection of a horizontal road and a vertical road. Blue arrows indicate the car's path: one pointing right along the horizontal road, and another pointing down along the vertical road.</p>	<p data-bbox="1230 315 1453 506">TRIP ZERO</p>	
<p data-bbox="193 658 432 792">0,26</p> <p data-bbox="108 860 272 956">0,26</p>	 <p>A blue car is shown from a top-down perspective, stopped at a traffic light. The car is positioned at the intersection of a horizontal road and a vertical road. Blue arrows indicate the car's path: one pointing right along the horizontal road, and another pointing up along the vertical road.</p>	<p data-bbox="1342 658 1358 680">-</p>	
<p data-bbox="193 1028 432 1162">1,29</p> <p data-bbox="108 1229 272 1326">1,03 ↓</p>	 <p>A blue car is shown from a top-down perspective, stopped at a roundabout. The car is positioned at the entrance of the roundabout. Blue arrows indicate the car's path: one pointing right along the road leading to the roundabout, and another pointing right along the road exiting the roundabout.</p>		
<p data-bbox="193 1402 432 1536">1,38</p> <p data-bbox="108 1603 272 1700">0,09</p>	 <p>A blue car is shown from a top-down perspective, stopped at a speed limit sign. The car is positioned at the intersection of a horizontal road and a vertical road. Blue arrows indicate the car's path: one pointing right along the horizontal road, and another pointing up along the vertical road.</p>	 <p>A circular speed limit sign with a red border and the number 50 in the center, mounted on a black post.</p>	

2	Odometer calibration		
<p data-bbox="193 286 432 421">0,00</p> <p data-bbox="108 488 272 577">0,00</p>		 <p data-bbox="1334 533 1501 591">N 25° 28.771' E 51° 27.029'</p>	
<p data-bbox="193 658 421 792">1,01</p> <p data-bbox="113 860 268 949">1,01 ↓</p>		<p data-bbox="1251 703 1453 770">منطقة التفتيش اللوجستية Remote Search Park →</p> <p data-bbox="1342 898 1509 956">N 25° 29.251' E 51° 26.735'</p>	
<p data-bbox="204 1025 426 1160">1,06</p> <p data-bbox="108 1227 272 1317">0,05</p>			
<p data-bbox="201 1397 426 1532">2,35</p> <p data-bbox="113 1599 272 1688">1,29</p>			
<p data-bbox="201 1767 421 1901">3,47</p> <p data-bbox="113 1968 272 2058">1,12</p>			

NEXT 0,49

3	Odometer calibration	
3,96		
0,49 ↓		Service Park
4,20		
0,24		